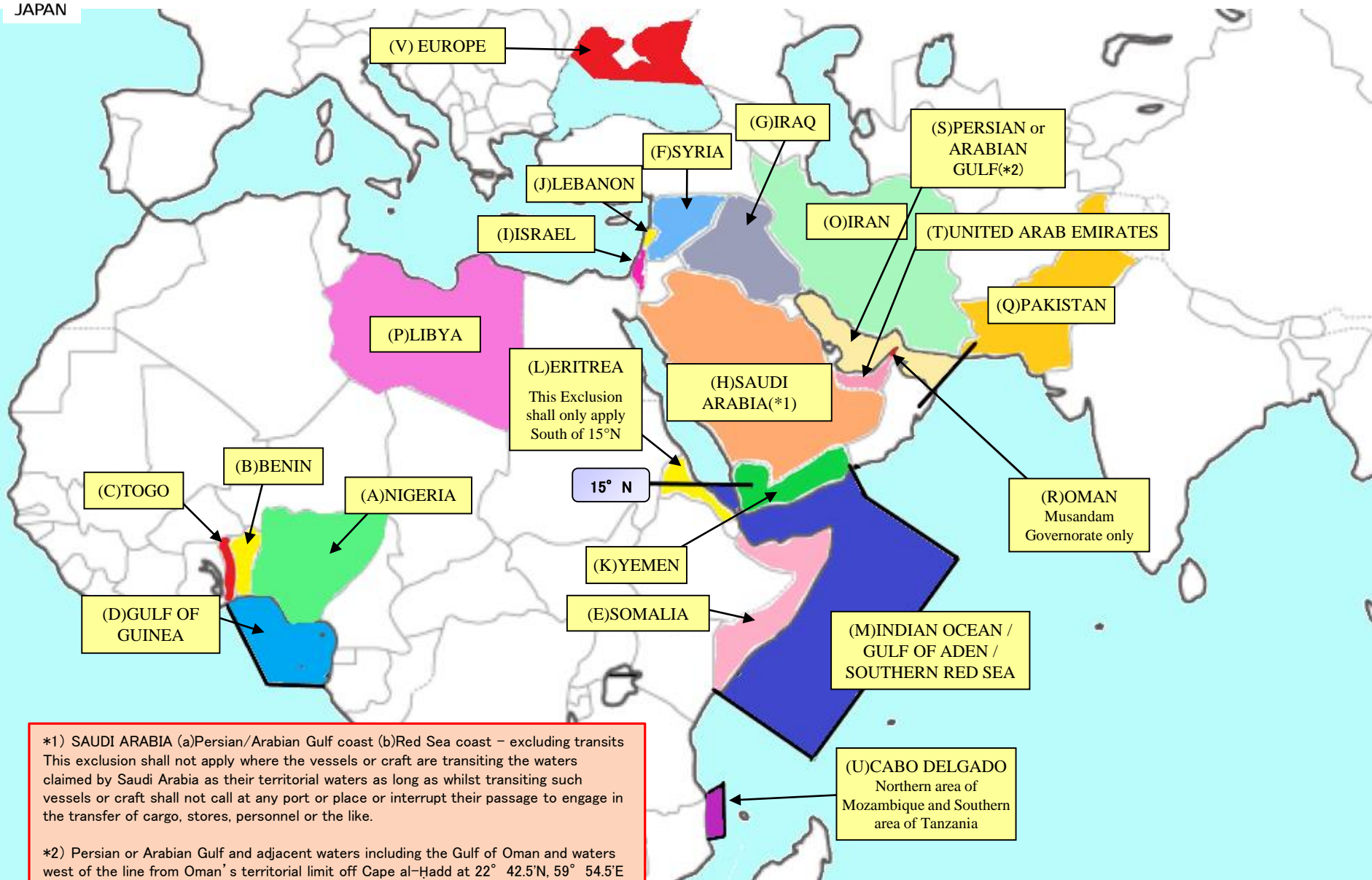




SOMPO
JAPAN

THE LISTED AREAS (From 00:00 hrs 19th March, 2022 J.S.T.)



*1) SAUDI ARABIA (a) Persian/Arabian Gulf coast (b) Red Sea coast – excluding transits
 This exclusion shall not apply where the vessels or craft are transiting the waters claimed by Saudi Arabia as their territorial waters as long as whilst transiting such vessels or craft shall not call at any port or place or interrupt their passage to engage in the transfer of cargo, stores, personnel or the like.

*2) Persian or Arabian Gulf and adjacent waters including the Gulf of Oman and waters west of the line from Oman’s territorial limit off Cape al-Hadd at 22° 42.5’N, 59° 54.5’E northeast to the Iran-Pakistan border at 25° 10.5’N, 61° 37.5’E, excepting coastal waters of adjoining territories up to 12 nautical miles offshore unless otherwise provided.



SOMPO
JAPAN

THE LISTED AREAS (From 00:00 hrs hrs 19th March, 2022 J.S.T.)

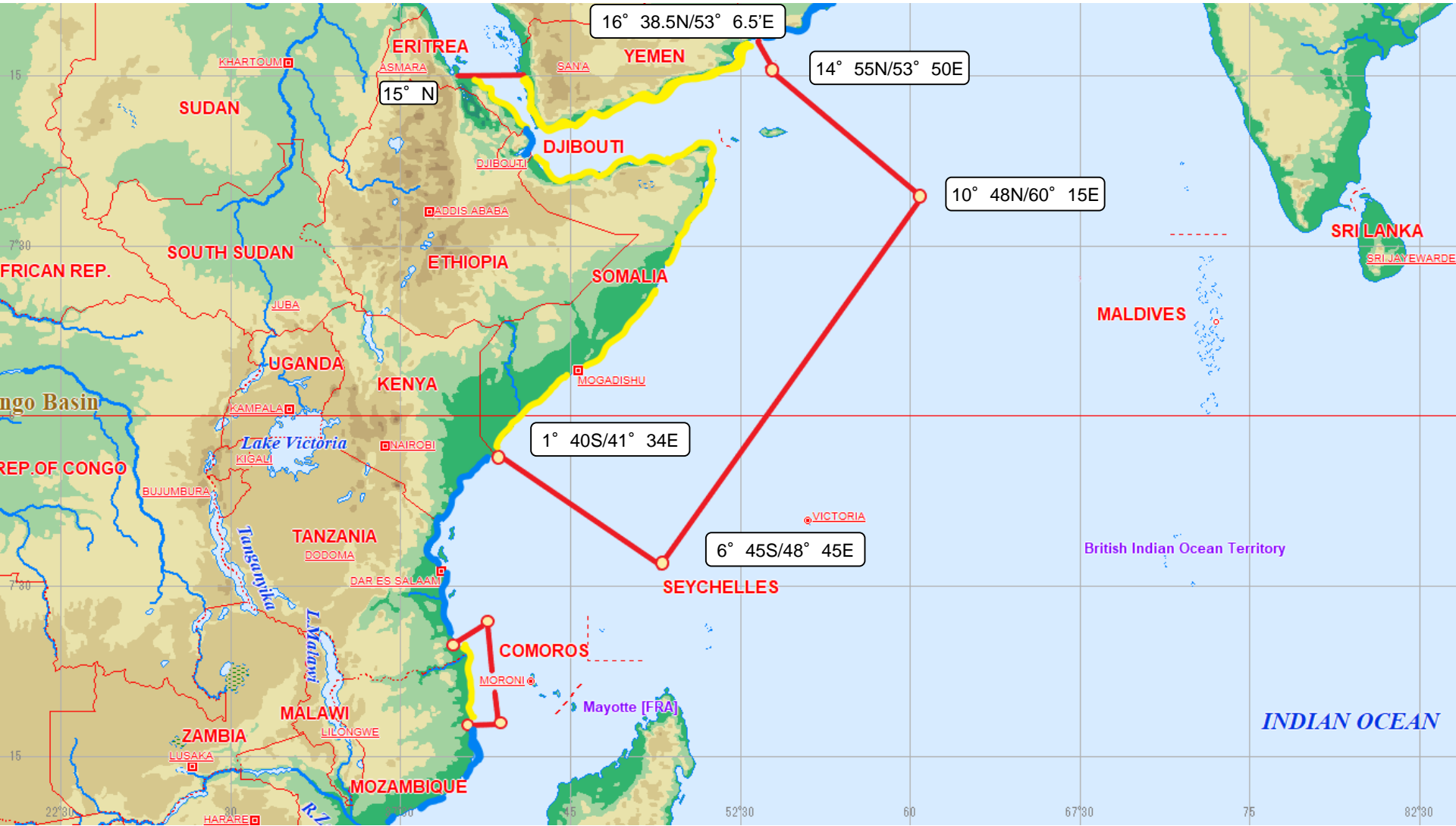
The South American Continent



*3 This area shall not include any installations in the above area which are in the territorial waters, out to 12 nautical miles, of Islands, Dependencies or Countries which are not owned by Venezuela

(M) Indian Ocean / Gulf of Aden / Southern Red Sea ※1

(U) CABO DELGADO (Northern area of Mozambique and Southern area of Tanzania) ※2

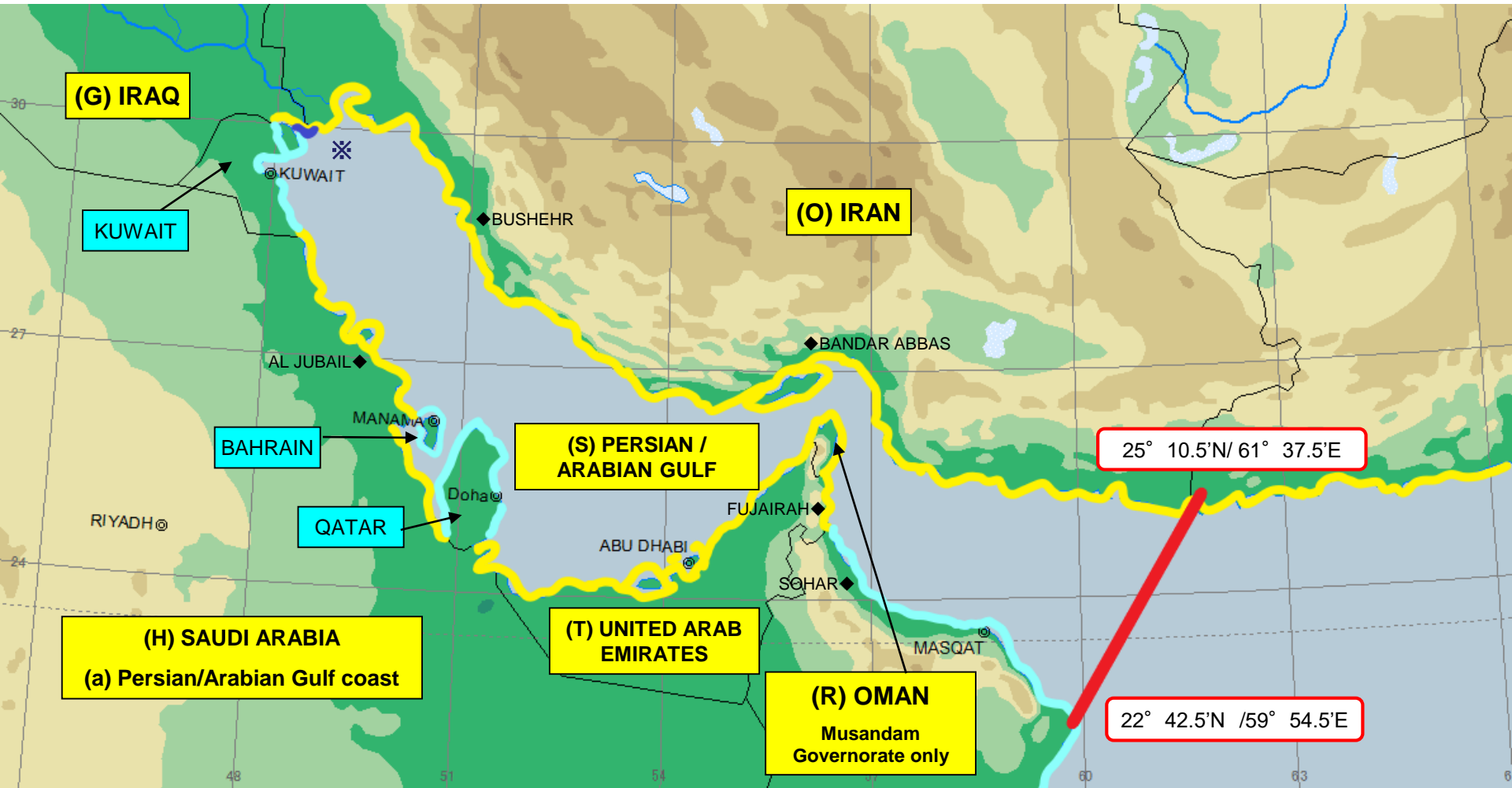


-effective from 00:00, 17 January 2022 J.S.T

- : Boundary surrounding the Areas (M) / (U)
- : Listed Areas
- : Non-listed Areas

(※1) Excepting coastal waters of adjoining territories up to 12 nautical miles offshore unless otherwise provided.
 (※2) The waters within 50 nautical miles of Mozambique and Tanzania enclosed by the following boundaries:
 To the north, from Mnazi Bay at 10° 19.6'S, 40° 18.9'E to high seas point at 9° 50.7'S, 41° 7.6'E.
 To the south, from Baía do Lúrio at 13° 30'S, 40° 31.6'E to high seas point 13° 30'S, 41° 28.8'E.

The Map of the War Risk Listed Areas (Persian/Arabian Gulf)

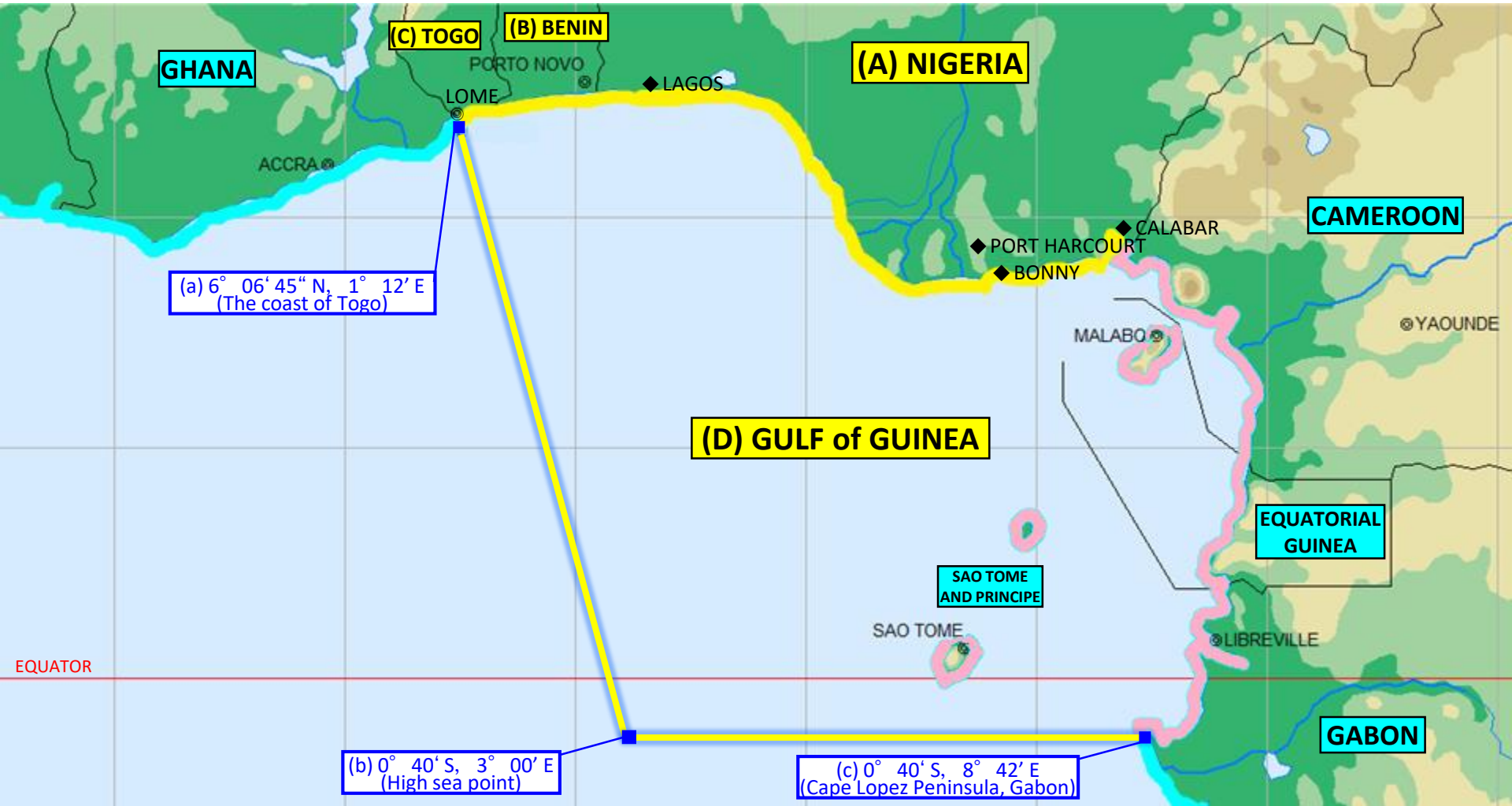


-effective from 00:00, 17 January 2022 J.S.T

- : Listed Areas
- : Non-listed Areas

- (G)IRAQ including calls to Al Basra (previously called Mina al Bakr) and Khor al-Amaya and any other Iraqi offshore oil terminals located more than 12 nautical miles offshore Iraq but less than 50 nautical miles offshore Iraq, other than those in the internationally recognised waters of any other country. (shown with ✱ line on this map)
- (S)PERSIAN / ARABIAN GULF including the Gulf of Oman and waters west of the line from Oman's territorial limit off Cape al-Hadd at 22° 42.5'N, 59° 54.5'E northeast to the Iran-Pakistan border at 25° 10.5'N, 61° 37.5'E.
- (S)PERSIAN / ARABIAN GULF excepting coastal waters of adjoining territories up to 12 nautical miles offshore unless otherwise provided.

The Map of the War Risk Listed Areas (Gulf of Guinea)

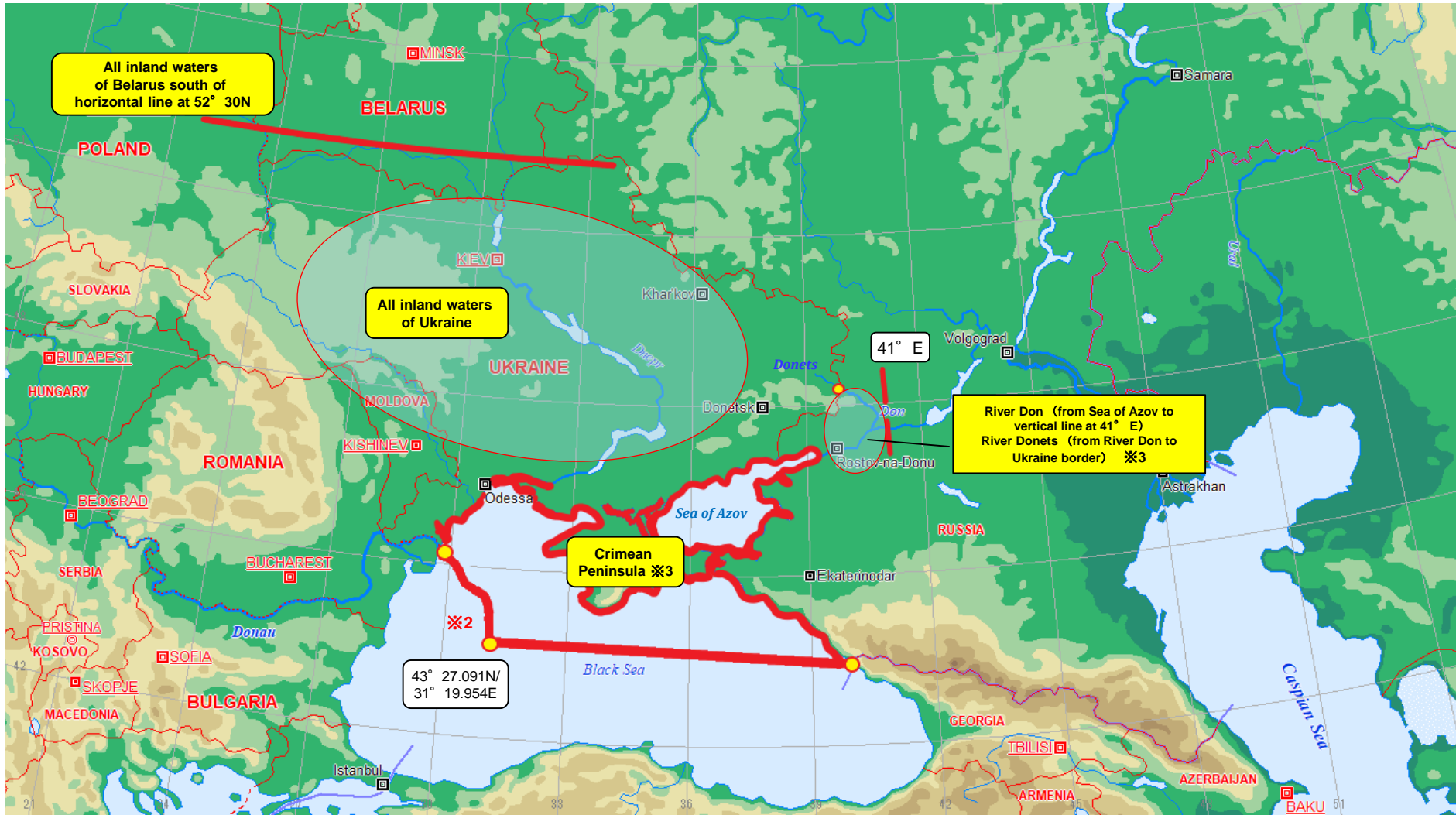


- ◆ : Port
- : Capital
- Yellow line : Listed areas
- Pink line : Non-listed areas as countries, but included in (D) Gulf of GUINEA
- Cyan line : Non-listed areas

-effective from 00:00, 17 January 2022 J.S.T

- (D) Gulf of Guinea, the waters enclosed by the following boundaries:
- (a) on the west, from the coast of Togo $6^{\circ} 06' 45'' \text{ N}, 1^{\circ} 12' \text{ E}$, south to
 - (b) high seas point $0^{\circ} 40' \text{ S}, 3^{\circ} 00' \text{ E}$
 - (c) and then east to Cape Lopez Peninsula, Gabon $0^{\circ} 40' \text{ S}, 8^{\circ} 42' \text{ E}$

The Map of the War Risk Listed Areas (V) Europe ※1



【※1】 Limited to the waters defined as the map and 【※2】 【※3】.

【※2】 Sea of Azov and Black Sea waters enclosed by the following boundaries

- On the west, around Romanian waters, from the Ukraine-Romania border at $45^{\circ} 10.858'N, 29^{\circ} 45.929'E$ to high seas point $45^{\circ} 11.235'N, 29^{\circ} 51.140'E$
- thence to high seas point $45^{\circ} 11.474'N, 29^{\circ} 59.563'E$ and on to high seas point $45^{\circ} 5.354'N, 30^{\circ} 2.408'E$
- thence to high seas point $44^{\circ} 46.625'N, 30^{\circ} 58.722'E$ and on to high seas point $44^{\circ} 44.244'N, 31^{\circ} 10.497'E$
- thence to high seas point $44^{\circ} 2.877'N, 31^{\circ} 24.602'E$ and on to high seas point $43^{\circ} 27.091'N, 31^{\circ} 19.954'E$
- and then east to the Russia-Georgia border at $43^{\circ} 23.126'N, 40^{\circ} 0.599'E$

【※3】 Inland waters of Russia

-effective from 00:00, 19 March 2022 J.S.T

— : Listed Areas